



CONCORD TOWNSHIP ZONING MAP

This Amended Zoning Map is Hereby Adopted
 by the Concord Township Board of Trustees
 This 5th Day of October 2022, and
 Effective This 4th Day of November 2022,
 and Certified by the Fiscal Officer.


 Carl H. Dondorfer, Trustee


 Amy L. Kucci, Trustee



 Morgan R. McIntosh, Trustee

Fiscal Officer



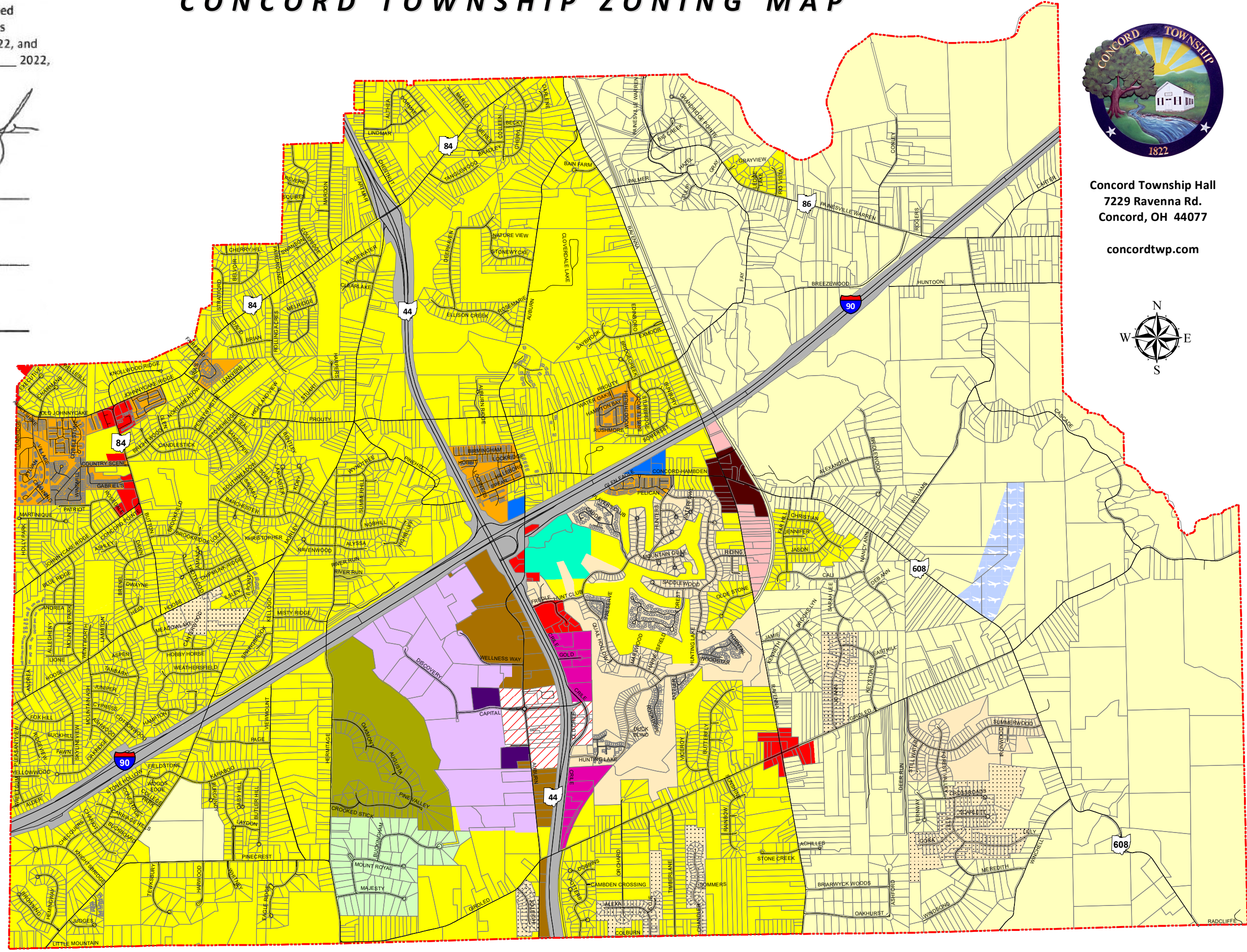
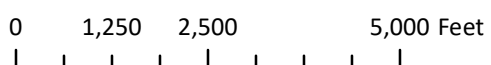
Concord Township Hall
 7229 Ravenna Rd.
 Concord, OH 44077

concordtwp.com



- Zoning District**
-  AP: Airport
 -  B-1: Restricted Retail
 -  B-2: General Business
 -  BX: Business Interchange
 -  C: Capital
 -  GB: Gateway Business
 -  GH: Gateway Health
 -  M: Manufacturing
 -  R-1: Residential
 -  R-2: Planned Unit Development
 -  R-2: Residential Conservation Development
 -  R-3: Residential
 -  R-4: Residential
 -  R-6: Residential
 -  R-8: Rural Residential and Recreational
 -  RD-2: Research and Limited Industrial
 -  S: Special Interchange
 -  THC: Town Hall Commons

1 inch = 2,500 feet



RADCLIFFE